



Release Note Cloud
EYEESEE Cloud Version 1.16

November 2023



eyesee

Release Note Cloud | EYESEE Cloud Version 1.16

Release Note Cloud EYESEE Cloud Version 1.16	2
Functional improvements	4
– Dashboard / Customer report : Added CSV download of Dashboard and Customer Report data	4
– Dashboard: Enhanced dashboard PDF graphics display	5
– Dashboard: Pre-selected dates of the month (from day to day) preceding the current day for the dashboard and customer report calendars.	6
– On-line help: Change of visual of on-line help button	7
– Users: list of certified users and addition of training certificates for each trained user	8
– Add maintenance date for drone(s).....	10
– Zone : 'Root' zone name added	11
– Scanner acquisition: improved description of empty slot definition	13
The description of the definition of an empty scanner acquisition slot has been modified, and a tooltip containing 2 diagrams of 2 different examples has been added for greater clarity	13
– Mission creation/modification: automatic mission naming option added	14
– Mission list : Default display of missions by modification date (most recent missions at the top of the list).....	15
– 404 page redesign	16
– Clearer error if a network failure occurs during an action	17
Corrective action.....	18
– One-sided view: correction of tooltip placement.....	18
– Creating/modifying a face: deleting levels could delete location names.....	19
– Mission creation/modification: users can save if they have not selected columns or locations	20
– Mission creation/modification: a mission that begins with a prohibited location cannot be registered.....	21
– Mission creation/modification: for missions with column selection, creation was impossible if the 1st column had more levels than the 2nd selected column	22
– Mission carried out: the dates and times of the executions and acquisitions were offset.....	23
– Mission executed - CSV export: when exporting errors only, without Excel compatibility, "EMPTY" locations were also included.	24
– Mission carried out: the following error search took into account the locations whose photos are in error	25

- Mission executed: sorting of missions by execution date did not work when the checkbox "Display missions with deactivated faces" was selected..... 26
- English: Compte: family name translation..... 27
- English : Account: translation of disconnection..... 28
- English: Face: Face translation 'deactivated' corrected..... 29

Functional improvements

- Dashboard / Customer report : Added CSV download of Dashboard and Customer Report data

It is now possible to export the dashboard and customer report in CSV format. In this case, only results or total data in numbers are displayed, not percentages.

Select:

Period:

Enter or select a period *

8/1/2023 – 8/31/2023

MM/DD/YYYY - MM/DD/YYYY

Display customer report

Warehouse:

Select from 1 to 10 warehouses *

GLD

Zone:

Select from 1 to 10 zones, or 1 group

Group of 10 zones n° 1

Confirm

Download PDF

Download CSV

EYESEE Cloud - Dashboard													
Period: 08/01/2023 - 08/31/2023													
Selection	Nb of visited 'pallet'		Nb of mandatory coc		Nb of empty 'pallet'		Nb of re-do		Nb of operator move		Total time (in s) for all visited 'pallet' locations		
	Visited	Total	Visited	Total	Visited	Total	Visited	Total	Visited	Total	Visited	Total	Total
Root zone	0	312	0	0	0	0	0	0	0	0	0	0	0
Inventaire a l'aveugle	592	628	121	903	412	904	0	0	0	0	0	0	0

EYESEE Cloud - Dashboard													
Period: 08/01/2023 - 11/20/2023													
Selection	Nb of visited 'pallet'		Nb of mandatory coc		Nb of empty 'pallet'		Nb of re-do		Nb of operator move		Total time (in s) for all visited 'pallet' locations		
	Visited	Total	Visited	Total	Visited	Total	Visited	Total	Visited	Total	Visited	Total	Total
Root zone	0	0	0	0	0	0	0	0	0	0	0	0	0
GLD Régis	39	1209	2	103	47	103	13	103	10	103	0	103	103
GLD Zone Erwan	0	324	0	0	0	0	0	0	0	0	0	0	0
GLD_Zone_Test	0	132	0	0	0	0	0	0	0	0	0	0	0
Zone A	0	152	0	0	0	0	0	0	0	0	0	0	0

– Dashboard: Enhanced dashboard PDF graphics display

The size of the graphics in the dashboard PDF could be different depending on the size of the screen from which it was downloaded. This has been corrected so that the charts in the PDF are always the same size.

- Dashboard: Pre-selected dates of the month (from day to day) preceding the current day for the dashboard and customer report calendars.

When the 'Dashboard' page is displayed, dates are pre-selected: the end date is today's date, and the start date is 30 days earlier. This preselection is identical for the customer report.

Select:

Period:

Enter or select a period *
8/1/2023 – 8/31/2023

MM/DD/YYYY - MM/DD/YYYY

Display customer report

Warehouse:

Select from 1 to 10 warehouses *
GLD

Zone:

Select from 1 to 10 zones, or 1 group
Group of 10 zones n° 1



Display customer report

Select:

Period:

Enter or select a period *
10/1/2023 – 10/31/2023

MM/DD/YYYY - MM/DD/YYYY

- On-line help: Change of visual of on-line help button

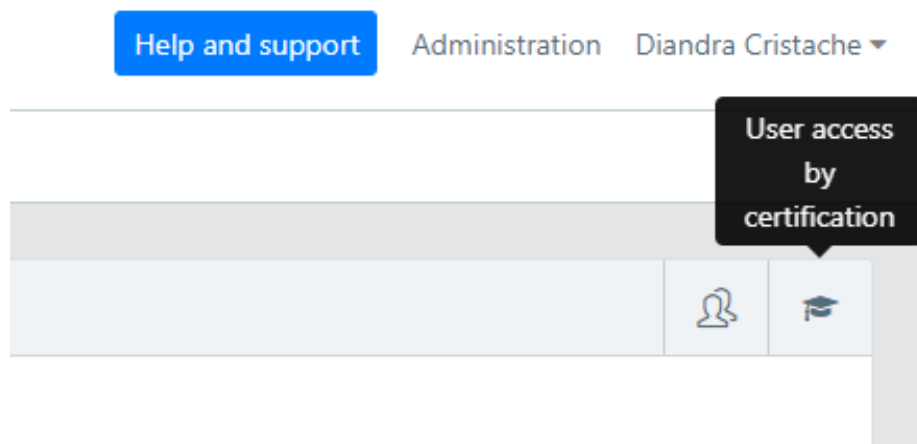
The '?' icon was unclear and difficult to identify when accessing online help. It has been replaced by a visible blue button.



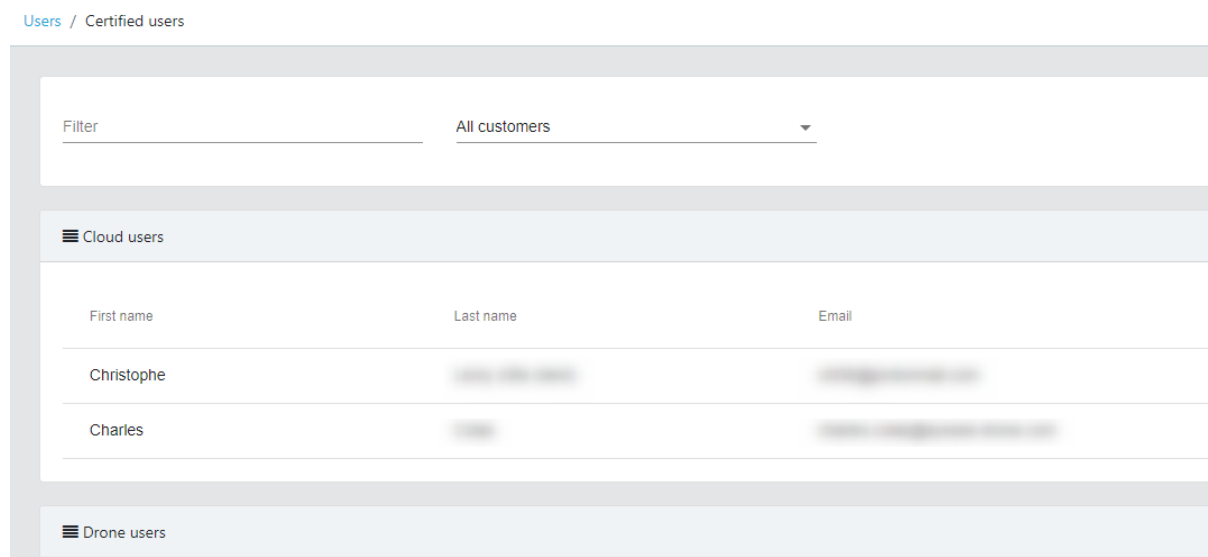
- Users: list of certified users and addition of training certificates for each trained user

From the user list, it is possible to list users according to whether or not they are Cloud and/or Drone certified.

It may take a few days from the delivery date for the message to appear in your space.



In this case, the users of the space are grouped into several tables according to their type of certification (cloud user, drone user, cloud trainer, drone trainer) or their non-certification:





By clicking on a user, a table listing his certificates is displayed, with the option of downloading his certificate in PDF format at any time.

If there are older certificates, they will also be displayed.





Roles for the customer Tests


No role in the customer area

Administrator

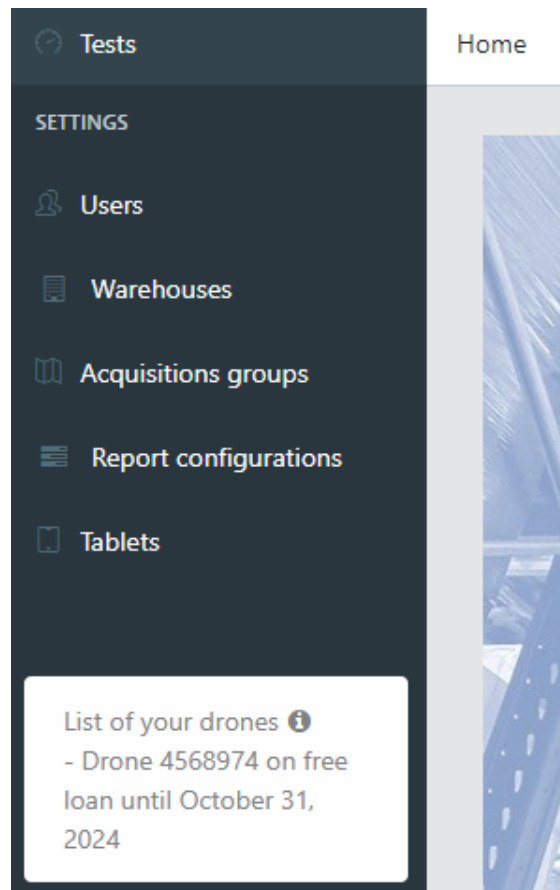
Management of training certificates

Certificate type	Training date	Upload date		
Cloud user	November 01, 2023	November 10, 2023		
Drone user	November 06, 2023	November 10, 2023		



- Add maintenance date for drone(s)

List of drone(s) added to left-hand menu. The date is displayed in red one month before the end of the subscription date.



- Zone : 'Root' zone name added

Root zone' or 'Root' has been added in place of empty fields / or 'not in a zone'.

This name may appear :

- When creating a face :

Create a face

Name Required.

Zone

Aisle width Activated Disabled ⓘ

- In the drop-down list for changing zones on one side, the name 'Root zone' appears.

List of faces

Filter

Name	Draft	Active version	Change zone
test	Draft	Version 1	Choose a zone Root zone


+ 📄

- When importing a CSV file to create a new face, the name 'Root zone' appears.


Import map

Choose file


csv file corresponding to the import format



Faces that will be imported







Name	Number of bays	Zone 
A3	22	Root zone

- In the mission list, the name 'Root zone' appears in the zone column, as well as in the drop-down list for filtering by zone.

 List of missions

Filter by name

filter by zone

Mission name	State	Face	Zone	Date of modification
03/10/2023 V5D I ss Lvl 0&4/ 1OB Av Att	Performed mission	V5D I 	Root zone	October 03, 2023
02/10/2023 V5D I / 1OB + 1 OP Av Att	Performed mission	V5D I 	Root zone	October 03, 2023
03/10/2023 V5D I ss Lvl 0/ 1OB Av Att	Performed mission	V5D I 	Root zone	October 03, 2023
V5B I	Performed mission	V5B I 	Root zone	September 22, 2023:
21/09/2023 V5B I Suite / 1OB + 1 OP SS Att	Performed mission	V5B I suite 	Root zone	September 21, 2023:
20/09/2023 V5C P / 1OB + 1 OP Av Att	Performed mission	V5C P 	Root zone	September 20, 2023:

– Scanner acquisition: improved description of empty slot definition

The description of the definition of an empty scanner acquisition slot has been modified, and a tooltip containing 2 diagrams of 2 different examples has been added for greater clarity.

Definition of empty location

30

%

Required. Numeric value expected. Percentage of empty space beyond which the drone will consider the location as empty ⓘ

Example of a 40% value for a 100 cm high location: This means that if the drone detects more than 40 cm of empty space, it will consider the location empty.

If there are only high pallets of the same height, write a small percentage: 30 or 40%

If there are a mix of small, medium and high pallets, write a high percentage: 70 or 80%

Example 1

Pallet heights are similar, the definition of 40% empty location is appropriate

Location height: 100 cm

Example 2

Different pallet heights (e.g., 90cm, 60cm, 30cm mix), the definition of 80% empty location is appropriate

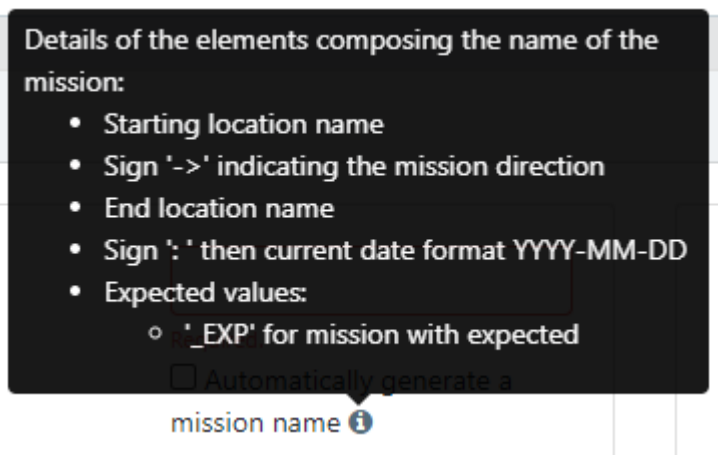
Location height: 100 cm

- Mission creation/modification: automatic mission naming option added

It is now possible to check an option when creating a new mission to automatically generate a name for the mission based on the elements selected.

Explanations of the elements of the name can be found in the tooltip by hovering the mouse over the small 'i'.

This option is also available when modifying an existing mission that has not yet been retrieved.



The mission name is displayed dynamically according to the configuration choices made when the mission was created (type, direction, with or without expectations, neutralized levels, etc.).

For jobs created before this delivery, and which can be modified: by modifying it and checking this option, the name will be updated and you can save the job with the same name format.

- Mission list : Default display of missions by modification date (most recent missions at the top of the list)

In the mission list, the most recent missions now appear at the top of the list, and the oldest at the bottom. Previously, the reverse was true.

– 404 page redesign

The 404 page has been redesigned. It includes a redirect link to the home page.



404

Page not found

We're sorry, the page you requested could not be found

Please go back to the homepage by clicking on the button below

[Back to home page](#)

- Clearer error if a network failure occurs during an action

In the event of a network connection failure during a create/modify/delete action, the following error is now displayed:


The network connection has been interrupted and your action has not been completed. Check your internet connection and try again

Corrective action

- One-sided view: correction of tooltip placement

When hovering the mouse over certain locations, the tooltip was incorrectly positioned. This has now been corrected.

By clicking on the 'Route' option, the tooltip is also positioned correctly, containing only the location name (and no longer the x and y coordinates).



- Creating/modifying a face: deleting levels could delete location names

In the 'Modify bays' section, when creating or modifying a face, reducing the number of levels could also delete the location names. This has now been corrected.

- Mission creation/modification: users can save if they have not selected columns or locations

It used to be possible to save a new or modified job without the user having to select the columns or locations of the new job.

The save button is now disabled until the selection has been made.

- Mission creation/modification: a mission that begins with a prohibited location cannot be registered.

If a mission starts at a no-fly location, a message is now displayed and the mission cannot be saved. This is because the drone is not allowed to fly in front of a location that has a no-fly constraint, so it can't take off in front of it.

- Mission creation/modification: for missions with column selection, creation was impossible if the 1st column had more levels than the 2nd selected column

This has been corrected, and it is now possible to create a mission by columns with different column levels.

- Mission carried out: the dates and times of the executions and acquisitions were offset

Start and end dates and times in the run list are now displayed according to the user's time zone, as are acquisition dates and times.

Only the "yyyy-mm-dd-hh-mm-ss-mss" date format does not convert the date according to time zone. It corresponds to the date and time in UTC-0 format.

- Mission executed - CSV export: when exporting errors only, without Excel compatibility, "EMPTY" locations were also included.

This has now been corrected. 'EMPTY' locations are no longer considered errors and no longer appear in the file.

With the exception of 'EMPTY' detected when a code was expected, as part of a mission with expectations. In this case, an error will appear in the file.

- Mission carried out: the following error search took into account the locations whose photos are in error

From now on, the search for the next error will focus on scans only.



- Mission executed: sorting of missions by execution date did not work when the checkbox "Display missions with deactivated faces" was selected.

This has been corrected: sorting jobs by execution date works regardless of selection.

– English: Compte: family name translation

In English, the translation of the surname was 'surname'. The surname now appears as 'lastname'.

View your profile


First name

Last name

Email

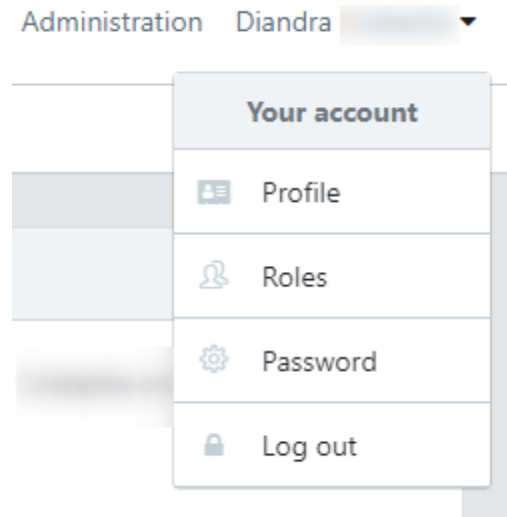
Timezone

Language



- English : Account: translation of disconnection

In English, the translation for logging out was 'sign out', now it's 'log out'.



- English: Face: Face translation 'deactivated' corrected

A 'deactivated' face used to be translated as 'deactivated', and is now translated as 'disabled'.



It is also displayed in the face list and mission list as follows:

